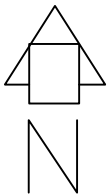
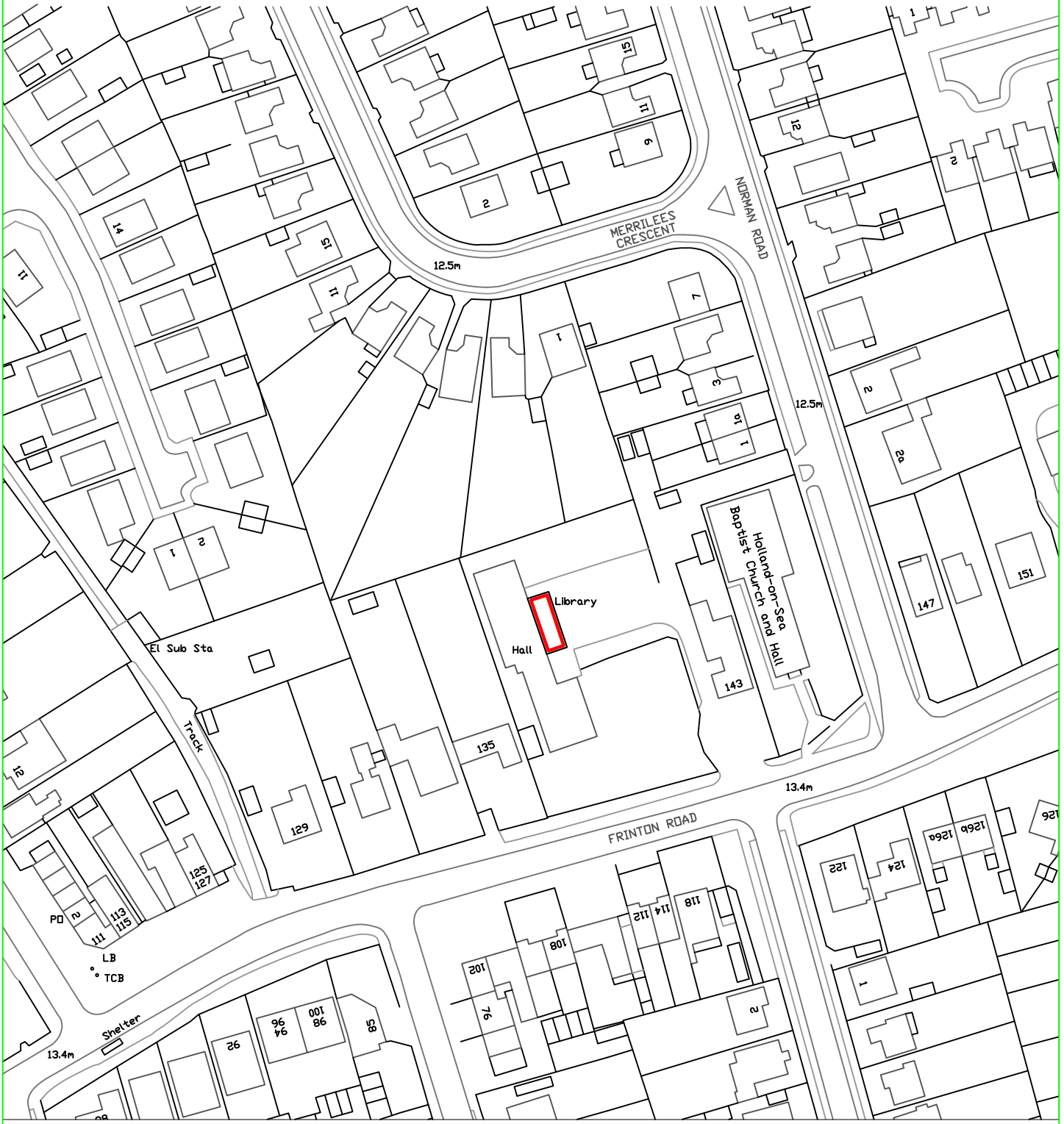
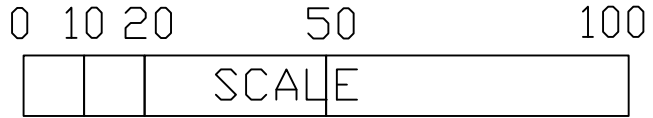


Reproduced from the Ordnance Survey Mapping with the permission of the Controller of H.M. Stationery Office. Crown Copyright. Unauthorised reproduction infringes on Crown Copyright and may lead to Prosecution or Civil Proceedings
TENDRING DISTRICT COUNCIL LICENCE No 100186842005



0/S Sheet TM1916NE



Rev A. ARW 21.02.14. Road text layer revised 0/S Sheet added

TENDRING DISTRICT COUNCIL

M. KNAPPETT
BA(hons). DMS. MCIH.
STRATEGIC DIRECTOR: CORPORATE SERVICES

title: Holland Public Library

drawing: LOCATION PLAN

scale: 1:1250

drawn by: AR WHITE

date: 10 Sept 2013

drwg.No.	revision
1	A